

Sheet 1 -- City of Monroe Local Wetlands Inventory -- Index Map

Information shown on this map is for planning purposes, represents the conditions that exist at the map date, and is subject to change. The location and extent of wetlands and other waters is approximate. There may be unmapped wetlands and other waters present that are subject to regulation. A current Oregon Department of State Lands-approved wetland delineation is required for state removal-fill permits. You are advised to contact the Department of State Lands and the U.S. Army Corps of Engineers with any regulatory questions.

WETLAND DATA PROVIDED BY:
SWCA
 ENVIRONMENTAL CONSULTANTS
 Sound Science. Creative Solutions.

MAP PRODUCED BY:
LCOG
 LANE COUNCIL OF GOVERNMENTS


Date of map preparation: 12/6/2011

Sheet 2 -- City of Monroe Local Wetlands Inventory -- A-1

Information shown on this map is for planning purposes, represents the conditions that exist at the map date, and is subject to change. The location and extent of wetlands and other waters is approximate. There may be unmapped wetlands and other waters present that are subject to regulation. A current Oregon Department of State Lands-approved wetland delineation is required for state removal-fill permits. You are advised to contact the Department of State Lands and the U.S. Army Corps of Engineers with any regulatory questions.

MAP PRODUCED BY:
LCOG
 LANE COUNCIL OF GOVERNMENTS

WETLAND DATA PROVIDED BY:
SWCA
 ENVIRONMENTAL CONSULTANTS
 Sound Science. Creative Solutions.



Date of map preparation: 8/5/2011



APPROVED LOCAL WETLANDS INVENTORY
 12/16/2011 PR
 OREGON DEPARTMENT OF STATE LANDS

Study Area	Wetland Cowardin Class
Taxlots	PABF - Aquatic Bed, Semi-permanently Flooded
Public Land Survey System	PEMC - Emergent, Seasonally Flooded
Railroad	PFOC - Forested, Seasonally Flooded
Wetland Area	PSSC - Shrub Scrub, Seasonally Flooded
Probable Wetland (PW)	PUBF - Unconsolid. Bottom, Semi-permanently Flooded
Sample Plot	PUBH - Unconsolid. Bottom, Permanently Flooded
Locally Significant Wetland	
Waterways	
Other Water	

*Entire study area is within the Lower Long Tom Subbasin (HUC 6th field)



T 14S R 5W S 28



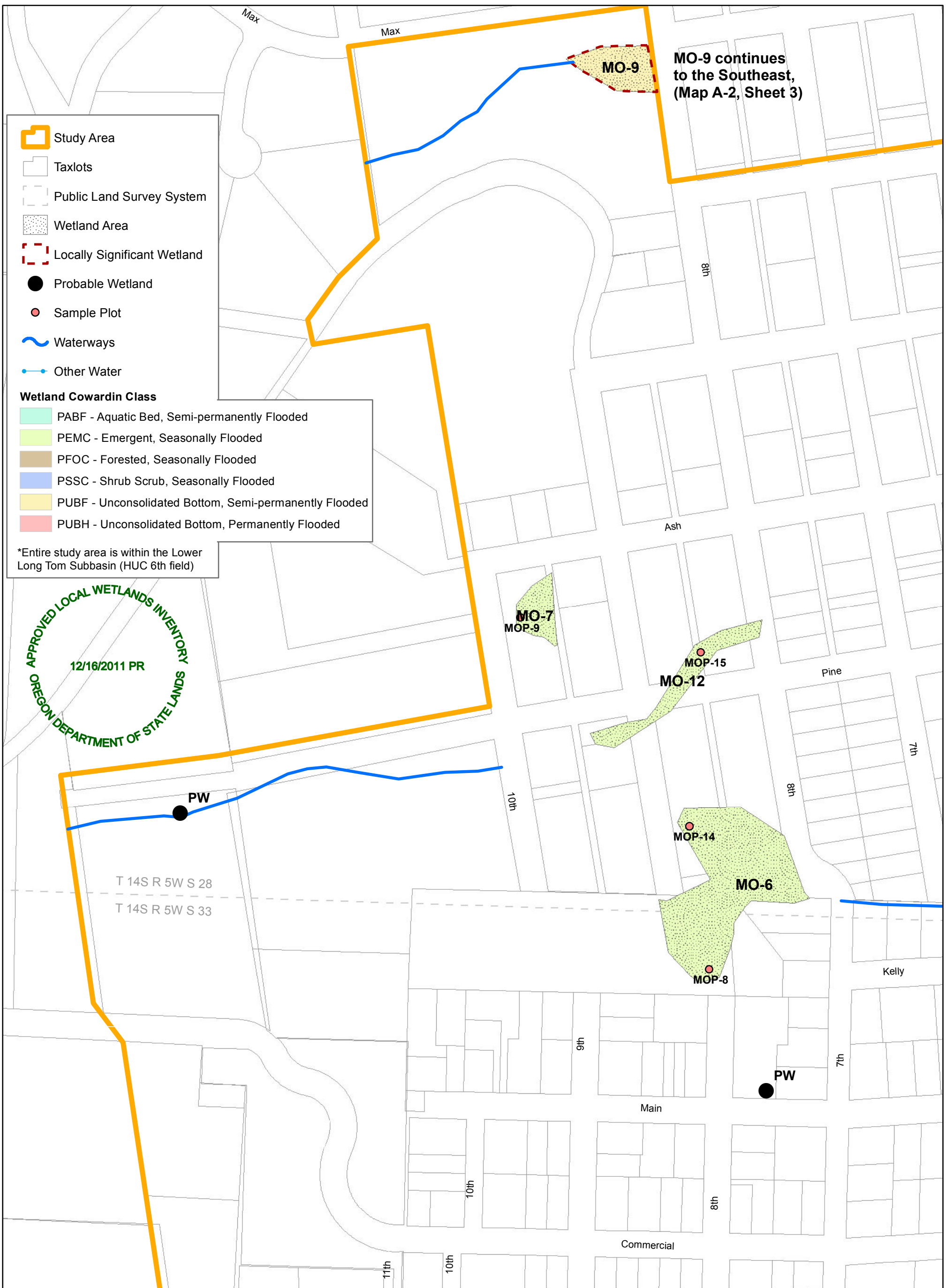
Sheet 3 -- City of Monroe Local Wetlands Inventory -- A-2

Information shown on this map is for planning purposes, represents the conditions that exist at the map date, and is subject to change. The location and extent of wetlands and other waters is approximate. There may be unmapped wetlands and other waters present that are subject to regulation. A current Oregon Department of State Lands-approved wetland delineation is required for state removal-fill permits. You are advised to contact the Department of State Lands and the U.S. Army Corps of Engineers with any regulatory questions.

MAP PRODUCED BY: **LCOG** LANE COUNCIL OF GOVERNMENTS
 WETLAND DATA PROVIDED BY: **SWCA** ENVIRONMENTAL CONSULTANTS
 Sound Science. Creative Solutions.

Date of map preparation: 8/5/2011





Sheet 4 -- City of Monroe Local Wetlands Inventory -- A-3

Information shown on this map is for planning purposes, represents the conditions that exist at the map date, and is subject to change. The location and extent of wetlands and other waters is approximate. There may be unmapped wetlands and other waters present that are subject to regulation. A current Oregon Department of State Lands-approved wetland delineation is required for state removal-fill permits. You are advised to contact the Department of State Lands and the U.S. Army Corps of Engineers with any regulatory questions.

MAP PRODUCED BY:
LCOG
LANE COUNCIL OF GOVERNMENTS

WETLAND DATA PROVIDED BY:
SWCA
ENVIRONMENTAL CONSULTANTS
Sound Science. Creative Solutions.

Date of map preparation: 8/5/2011



Sheet 5 -- City of Monroe Local Wetlands Inventory -- A-4

Information shown on this map is for planning purposes, represents the conditions that exist at the map date, and is subject to change. The location and extent of wetlands and other waters is approximate. There may be unmapped wetlands and other waters present that are subject to regulation. A current Oregon Department of State lands-approved wetland delineation is required for state removal-fill permits. You are advised to contact the Department of State Lands and the U.S. Army Corps of Engineers with any regulatory questions.



Date of map preparation: 8/5/2011

Legend

- Study Area
- Taxlots
- Public Land Survey System
- Wetland Area
- Probable Wetland
- Sample Plot

Wetland Cowardin Class


- PABF - Aquatic Bed, Semi-permanently Flooded
- PEMC - Emergent, Seasonally Flooded
- PFOC - Forested, Seasonally Flooded
- PSSC - Shrub Scrub, Seasonally Flooded
- PUBF - Unconsolid. Bottom, Semi-permanently Flooded
- PUBH - Unconsolid. Bottom, Permanently Flooded

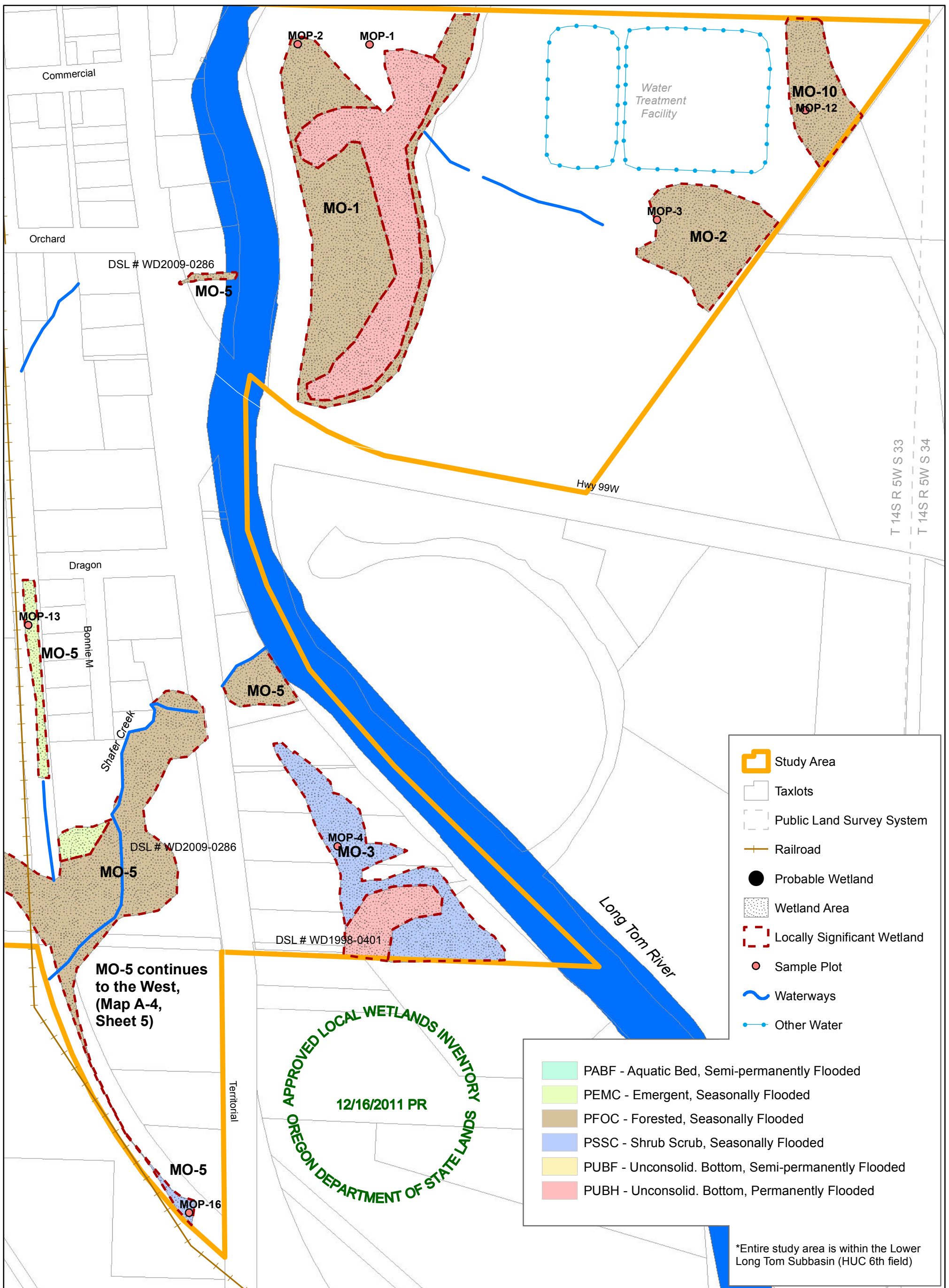
- Locally Significant Wetland
- Railroad
- Waterways
- Other Water

*Entire study area is within the Lower Long Tom Subbasin (HUC 6th field)



MO-5 continues to the East, Northeast and Southeast (Map A-5, Sheet 6)





Sheet 6 -- City of Monroe Local Wetlands Inventory -- A5

Information shown on this map is for planning purposes, represents the conditions that exist at the map date, and is subject to change. The location and extent of wetlands and other waters is approximate. There may be unmapped wetlands and other waters present that are subject to regulation. A current Oregon Department of State Lands-approved wetland delineation is required for state removal-fill permits. You are advised to contact the Department of State Lands and the U.S. Army Corps of Engineers with any regulatory questions.

